



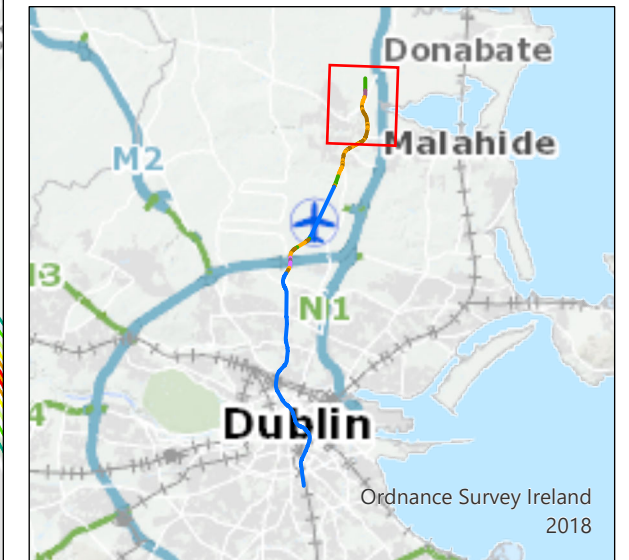
Legend

Alignment

- Cut & Cover
- Retained Cut
- Surface
- Viaduct
- Station Locations

Operational Groundborne Noise Contours

- 25dB
- 30dB
- 35dB
- 40dB
- 45dB
- 50dB
- 55dB



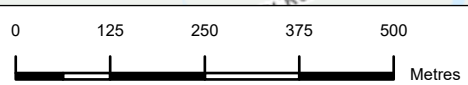
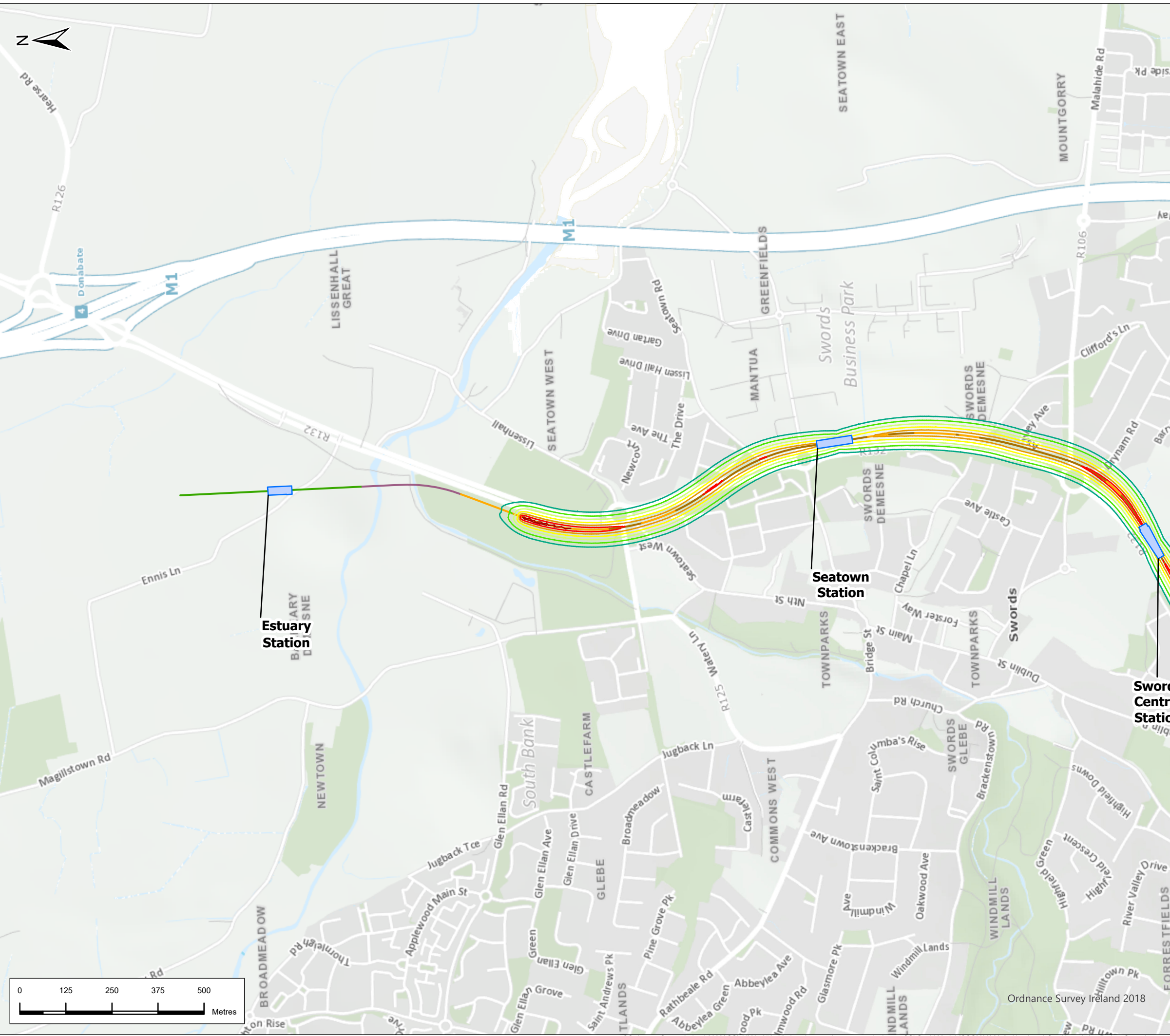
P02	1/7/22	Final Issue	FND	RH	RH	NC
Rev.	Date	Purpose of revision	Drawn	Check'd	Rev'd	Appr'd

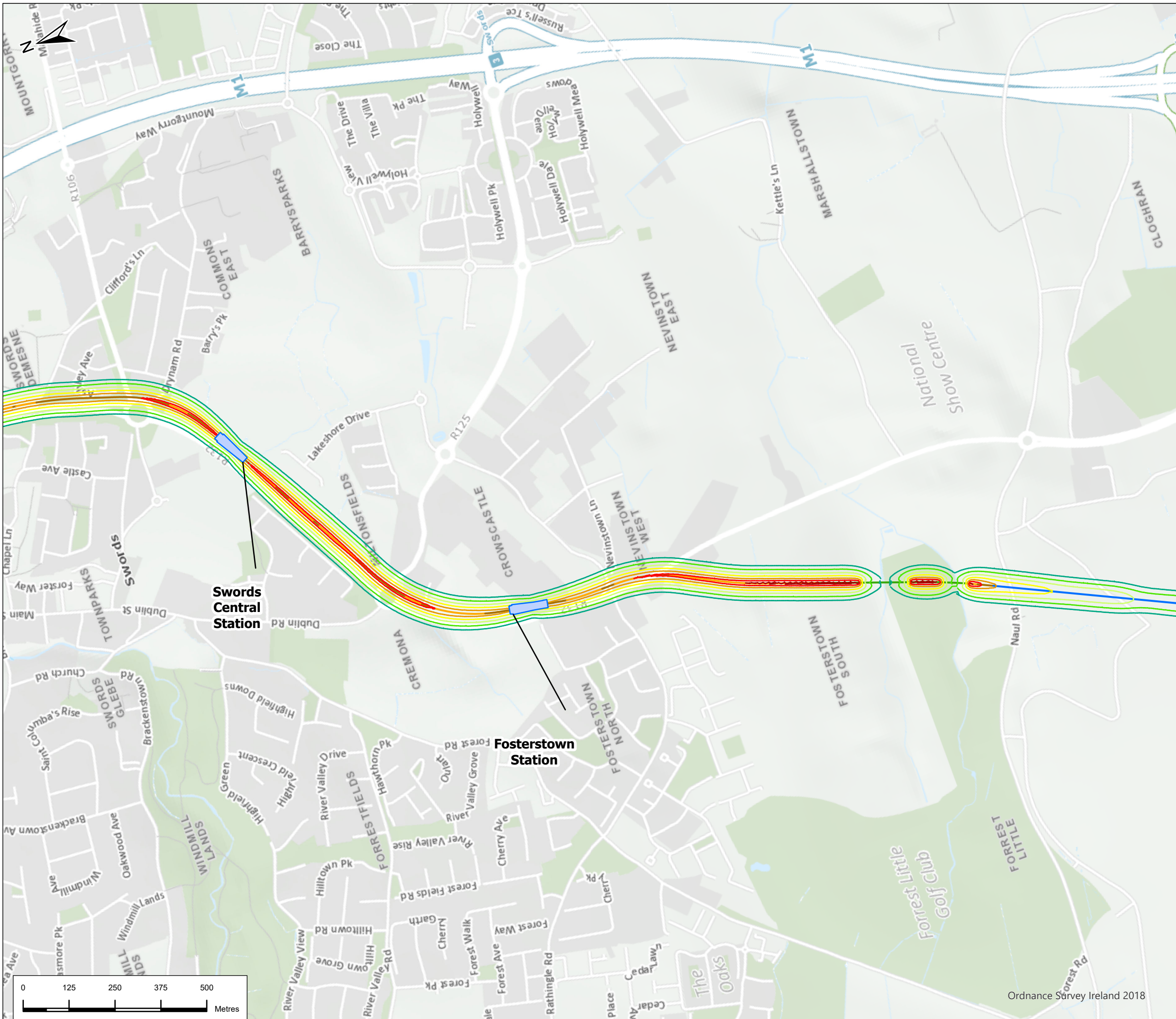


Drawing Title
Figure 14.6 Groundborne Noise from Operation
Sheet 1 of 7

Drawing Status	FINAL	
Scale @ A3	1:10,000	DO NOT SCALE
JACOBS No.	32108600	
Client No.		
Drawing No.	ML1-JAI-EIA-ROUT_XX-DR-Y-14035	Rev P02

This drawing is not to be used in whole or in part other than for the intended purpose and project as defined on this drawing. Refer to the contract for full terms and conditions.





Legend

Alignment

- Cut & Cover
- Retained Cut
- Surface
- Tunnel
- Station Locations

Operational Groundborne Noise Contours

- 25dB
- 30dB
- 35dB
- 40dB
- 45dB
- 50dB
- 55dB

Ordnance Survey Ireland 2018

P02	1/7/22	Final Issue	FND	RH	RH	NC
Rev.	Date	Purpose of revision	Drawn	Check'd	Rev'd	App'd

**JACOBS
IDOM**

TII
Bonaeagar Iompair Éireann
Transport Infrastructure Ireland

METROLINK

Drawing Title
Figure 14.6 Groundborne Noise from Operation
Sheet 2 of 7

Drawing Status FINAL

Scale @ A3	1:10,000	DO NOT SCALE
Jacobs No.	32108600	
Client No.		

Drawing No.	ML1-JAI-EIA-ROUT_XX-DR-Y-14036	Rev	P02
-------------	--------------------------------	-----	-----

This drawing is not to be used in whole or in part other than for the intended purpose and project as defined on this drawing. Refer to the contract for full terms and conditions.



Legend

- Alignment**
- Cut & Cover
 - Incline
 - Retained Cut
 - Surface
 - Tunnel
 - Station Locations

Operational Groundborne Noise Contours

- 25dB
- 30dB
- 35dB
- 40dB
- 45dB
- 50dB
- 55dB



P02	1/7/22	Final Issue	FND	RH	RH	NC
Rev.	Date	Purpose of revision	Drawn	Check'd	Rev'd	Appr'd

**JACOBS
IDOM**

Client

Project

METROLINK

Drawing Title

Figure 14.6 Groundborne Noise from Operation
Sheet 3 of 7

Drawing Status

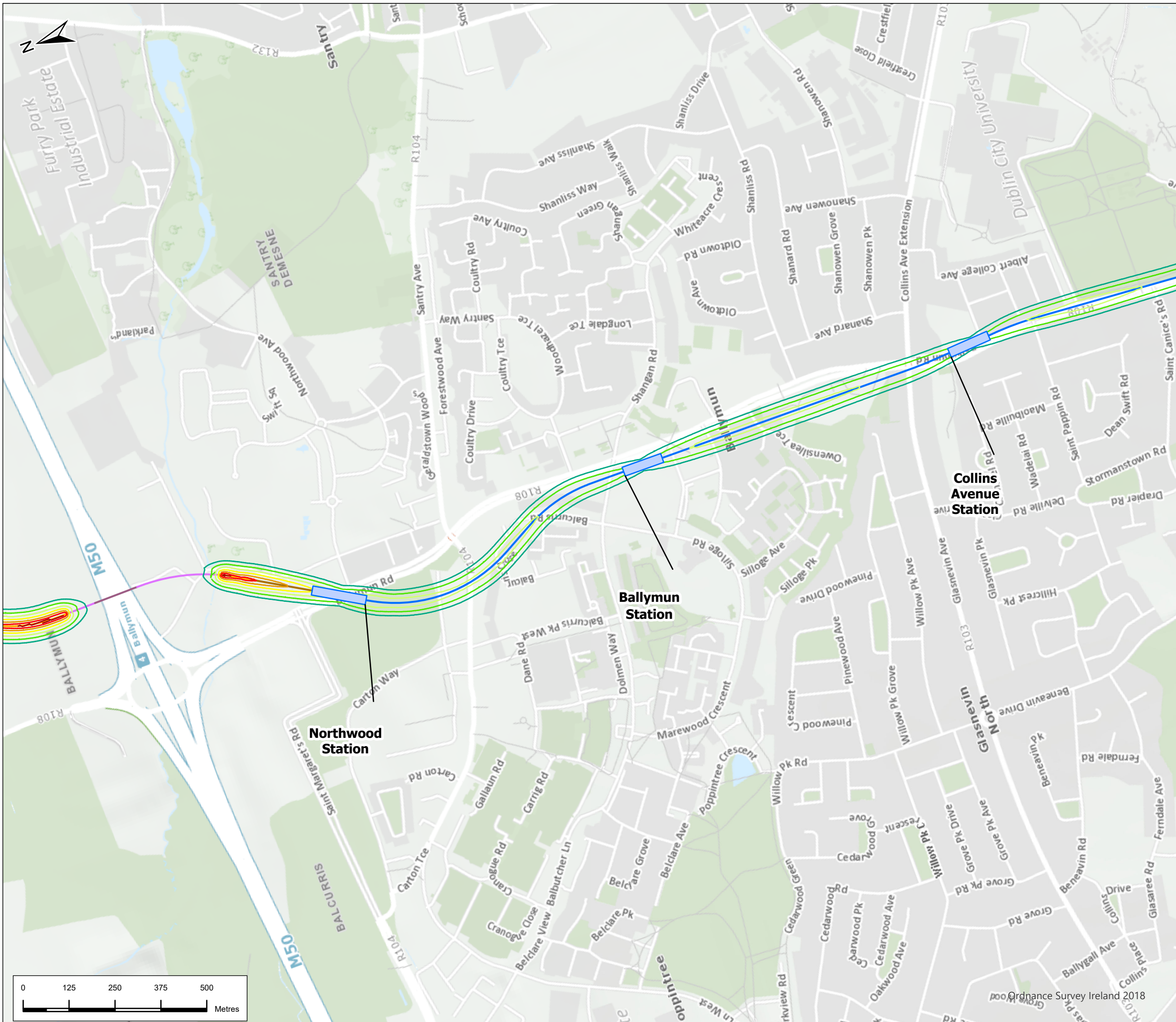
FINAL

Scale @ A3: 1:10,000 DO NOT SCALE

Jacobs No. 32108600

Drawing No. ML1-JAI-EIA-ROUT_XX-DR-Y-14037 Rev P02

This drawing is not to be used in whole or in part other than for the intended purpose and project as defined on this drawing. Refer to the contract for full terms and conditions.



Legend

- Alignment**
- Cut & Cover
 - Incline
 - Retained Cut
 - Tunnel
 - Viaduct
 - Station Locations

Operational Groundborne Noise Contours

- 25dB
- 30dB
- 35dB
- 40dB
- 45dB
- 50dB
- 55dB



P02	1/7/22	Final Issue	FND	RH	RH	NC
Rev.	Date	Purpose of revision	Drawn	Check'd	Rev'd	Appr'd



Drawing Title
Figure 14.6 Groundborne Noise from Operation
 Sheet 4 of 7

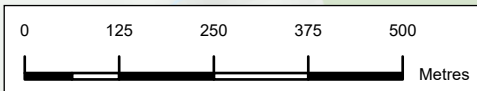
Drawing Status: **FINAL**

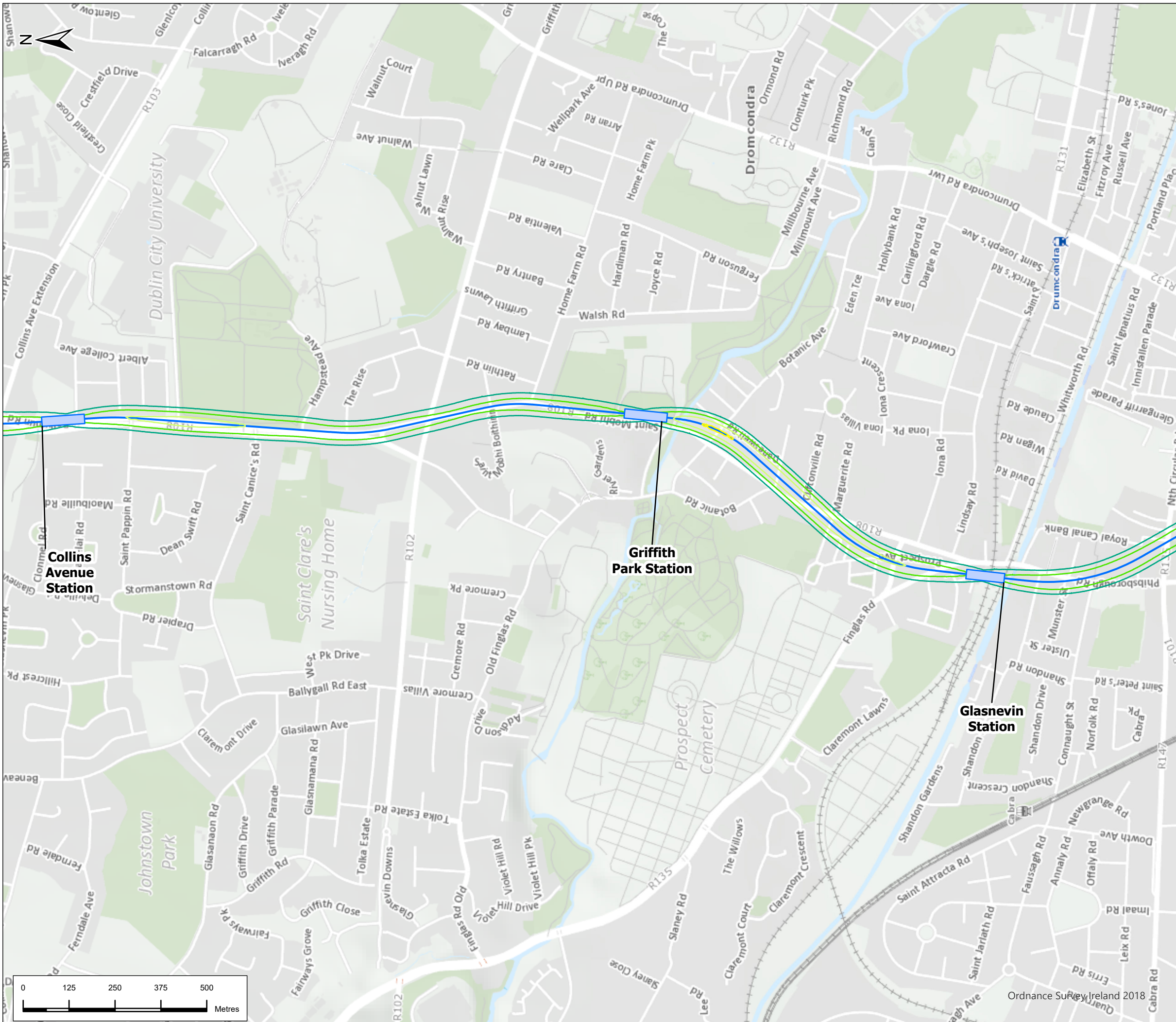
Scale @ A3: 1:10,000 DO NOT SCALE

Jacobs No. 32108600
 Client No.

Drawing No. **ML1-JAI-EIA-ROUT_XX-DR-Y-14038** Rev **P02**

This drawing is not to be used in whole or in part other than for the intended purpose and project as defined on this drawing. Refer to the contract for full terms and conditions.





Legend

Alignment

- Tunnel
- Station Locations

Operational Groundborne Noise Contours

- 25dB
- 30dB
- 35dB
- 40dB
- 45dB
- 50dB
- 55dB



P02	1/7/22	Final Issue	FND	RH	RH	NC
Rev.	Date	Purpose of revision	Drawn	Check'd	Rev'd	Appr'd

JACOBS
IDOM

Client
TII
Bonnéagar Iompair Éireann
Transport Infrastructure Ireland

Project
METROLINK

Drawing Title
Figure 14.6 Groundborne Noise from Operation
Sheet 5 of 7

Drawing Status
FINAL

Scale @ A3
1:10,000
DO NOT SCALE

Jacobs No. 32108600
Client No.
Drawing No. ML1-JAI-EIA-ROUT_XX-DR-Y-14039
Rev P02

This drawing is not to be used in whole or in part other than for the intended purpose and project as defined in this drawing. Refer to the contract for full terms and conditions.



Legend

Alignment

- Tunnel
- Station Locations

Operational Groundborne Noise Contours

- 25dB
- 30dB
- 35dB
- 40dB
- 45dB
- 50dB
- 55dB



P02	1/7/22	Final Issue	FND	RH	RH	NC
Rev.	Date	Purpose of revision	Drawn	Check'd	Rev'd	Appr'd

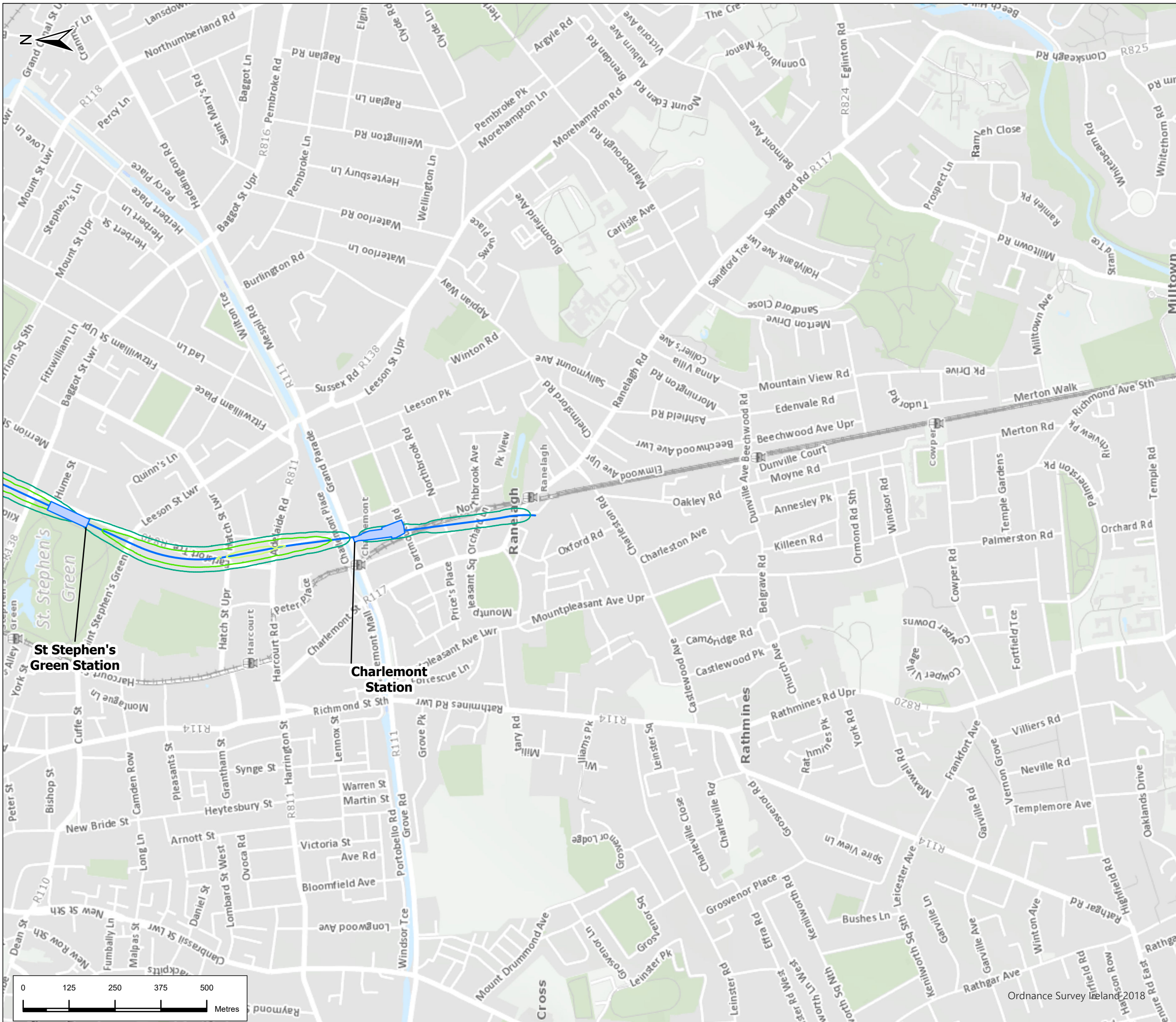


Drawing Title
Figure 14.6 Groundborne Noise from Operation
 Sheet 6 of 7

Drawing Status: **FINAL**
 Scale @ A3: 1:10,000 (DO NOT SCALE)
 Jacobs No.: 32108600
 Client No.:

Drawing No.: **ML1-JAI-EIA-ROUT_XX-DR-Y-14040** Rev **P02**

This drawing is not to be used in whole or in part other than for the intended purpose and project as defined in this drawing. Refer to the contract for full terms and conditions.



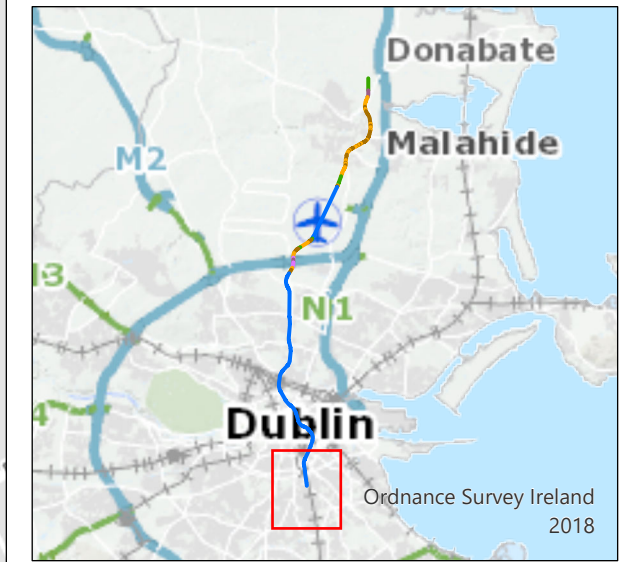
Legend

Alignment

- Tunnel
- Station Locations

Operational Groundborne Noise Contours

- 25dB
- 30dB
- 35dB
- 40dB
- 45dB
- 50dB
- 55dB



P02	1/7/22	Final Issue	FND	RH	RH	NC
Rev.	Date	Purpose of revision	Drawn	Check'd	Rev'd	Appr'd



Drawing Title
Figure 14.6 Groundborne Noise from Operation
 Sheet 7 of 7

Drawing Status	FINAL	
Scale @ A3	1:10,000	DO NOT SCALE
Jacobs No.	32108600	
Client No.		

Drawing No.	ML1-JAI-EIA-ROUT_XX-DR-Y-14041	Rev	P02
-------------	--------------------------------	-----	-----

This drawing is not to be used in whole or in part other than for the intended purpose and project as defined in its drawing. Refer to the contract for full terms and conditions.